
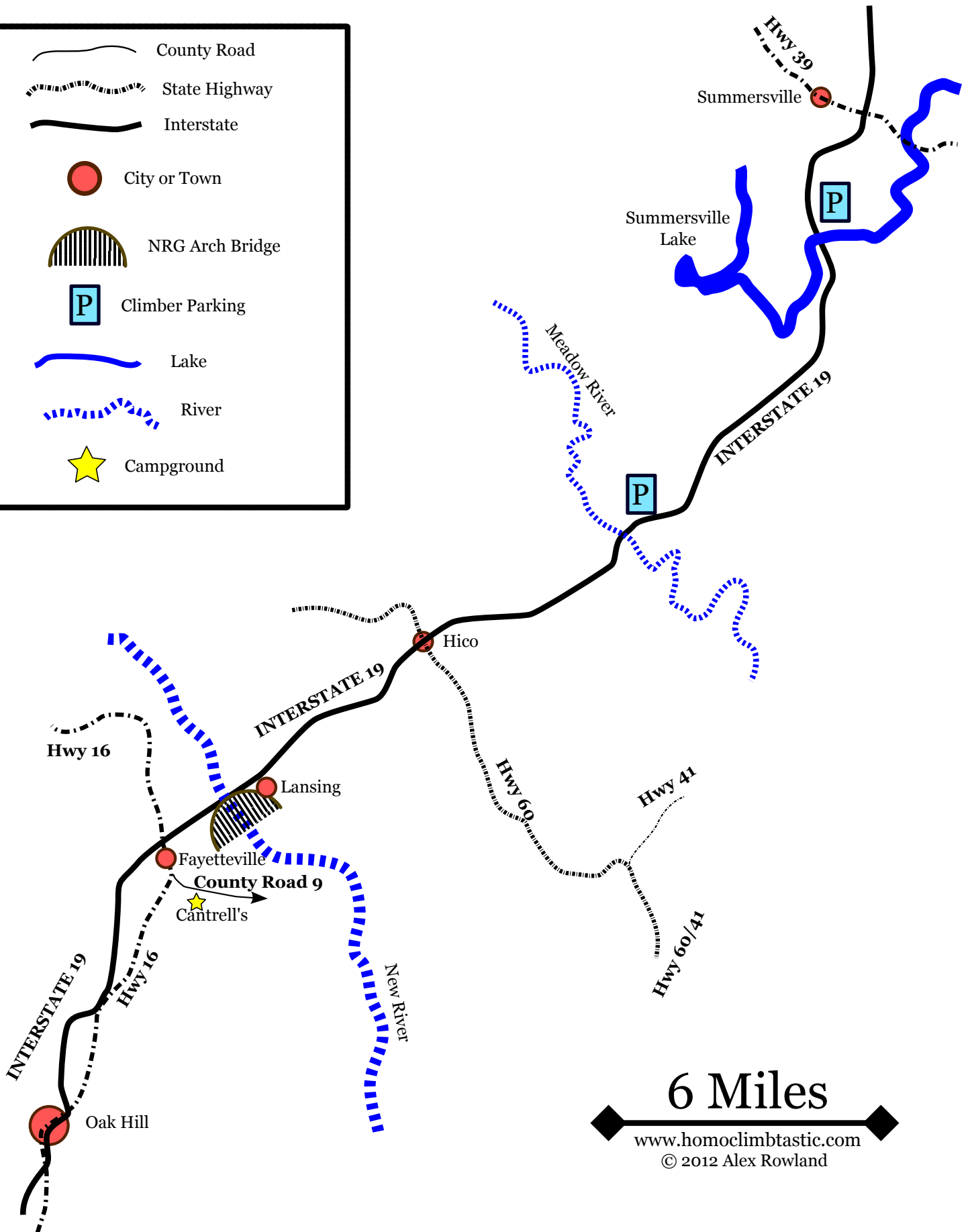


# Homo Climbtastic's Map Of Interstate 19 Including The New River Gorge, The Meadow River, and Summersville Lake

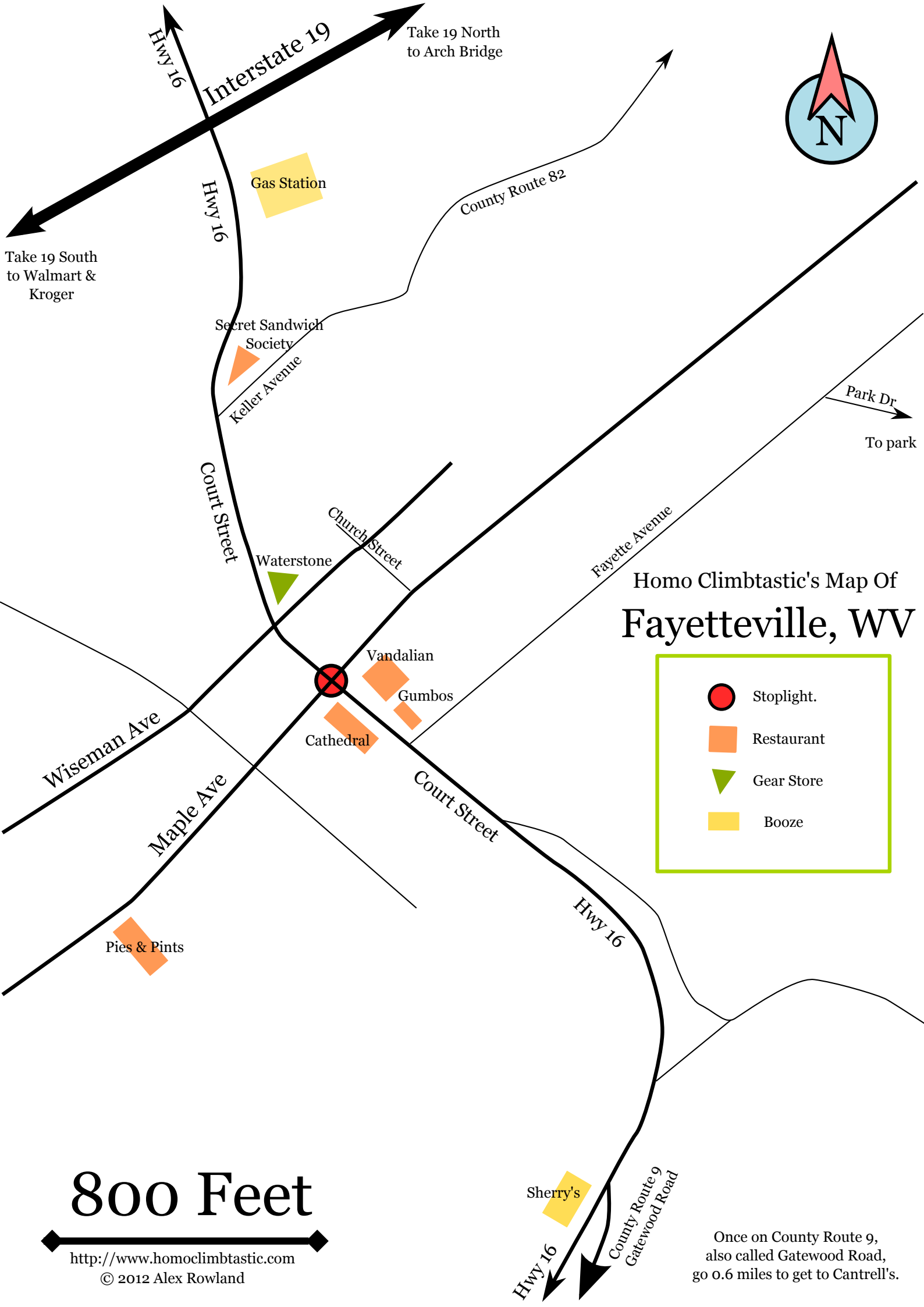



	County Road
	State Highway
	Interstate
	City or Town
	NRG Arch Bridge
	Climber Parking
	Lake
	River
	Campground



6 Miles

[www.homoclimbtastic.com](http://www.homoclimbtastic.com)  
© 2012 Alex Rowland



Take 19 South to Walmart & Kroger

Take 19 North to Arch Bridge

To park

# Homo Climbtastic's Map Of Fayetteville, WV

	Stoplight.
	Restaurant
	Gear Store
	Booze

## 800 Feet

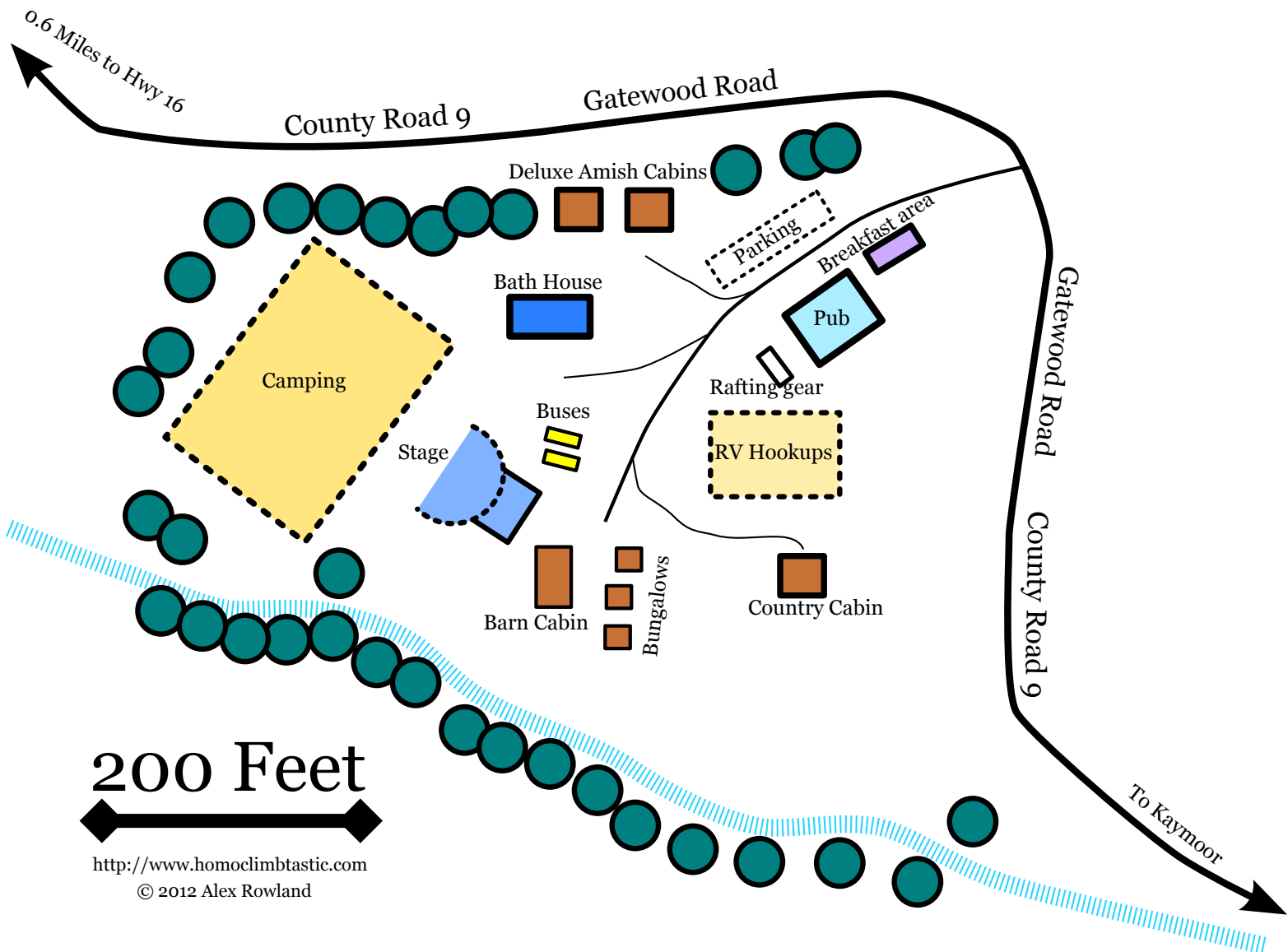

<http://www.homoclimbtastic.com>  
© 2012 Alex Rowland

Once on County Route 9, also called Gatewood Road, go 0.6 miles to get to Cantrell's.

Homo Climbtastic's Map Of

# Cantrell's Campground

- Trees
- Creek
- Building
- Unmarked use area



200 Feet



<http://www.homoclimbtastic.com>

© 2012 Alex Rowland